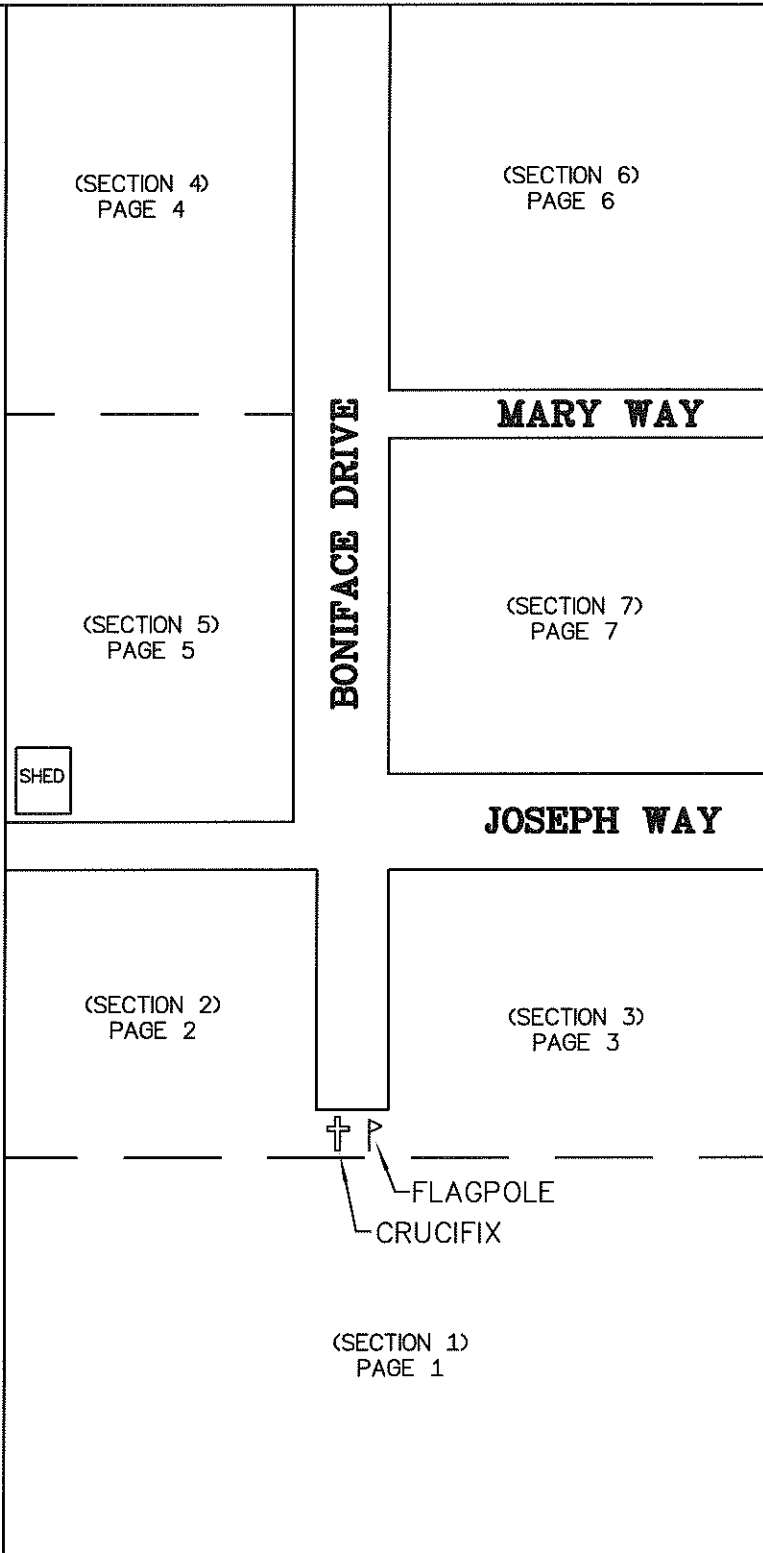


**SYCAMORE STREET**

**ST. BONIFACE  
CATHOLIC CEMETERY**

GERMANTOWN, IL.  
OVERALL LAYOUT

(SEE NEXT PAGES  
FOR EACH  
SECTION'S LAYOUT)



AS OF 10-1-2015 THE  
SECTION NUMBERS WERE  
CHANGED AS FOLLOWS:

2015 SECTION #	PREVIOUS SECTION #
1	SOUTH
2	WEST 1
3	EAST 1
4	3-NORTH
5	3-SOUTH
6	1
7	2


**IL ROUTE 161 - VETERAN'S PARKWAY**



ROW #

31 30 29 28 27 26 25 24 23 22 21 20 19 18 17 16 15 14 13 12 11 10 9 8 7 6 5 4 3 2 1

**ST. BONIFACE  
CATHOLIC CEMETERY**  
GERMANTOWN, IL.  
SECTION 1



(SECTION 1)

1  
2  
3  
4  
5  
6  
7  
8  
9  
10  
11  
12  
13  
14  
15  
16  
17  
18  
19  
20  
21  
22  
23  
24  
25  
26  
27  
28  
29  
30  
79  
80  
81

LOT #  
**MUNSTER STREET**

SHED

(SECTION 5)

# ST. BONIFACE CATHOLIC CEMETERY

GERMANTOWN, IL.  
SECTION 2

## ROADWAY

ROW #

	9	8	7	6	5	4	3	2	1
1									
2									
3									
4									
5									
6									
7									
8									
9									
10									
11									
12									
13									
14									
15									
16									
17				(SECTION 2)					
18									
19									
20									
21									
22									
23									
24									
25									
26									
27									
28									
29									
30									
31									
32									
33									
34									
35									
36									

(ST. BONIFACE PARISH PROPERTY)

LOT #

BONIFACE DRIVE

XII

XIII

XIV

(SECTION 3)

(SECTION 1)

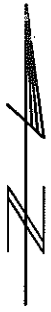


(SECTION 1)



# ST. BONIFACE CATHOLIC CEMETERY

GERMANTOWN, IL.  
SECTION 3



(SECTION 5)

(SECTION 7)

## JOSEPH WAY

ROW #

**BONIFACE DRIVE**

LOT #

		1	2	3	4	5	6	7	8	9	10	11	12	13	14
1	XII														
2															
3															
4															
5															
6															
7	⊙														
8															
9															
10															
11															
12															
13	XIII														
14															
15															
16															
17															
18															
19															
20	⊙														
21															
22															
23															
24															
25	XIV														
26															
27															
28															

(SECTION 2)

(SECTION 3)

**MUNSTER STREET**



(SECTION 1)

# ST. BONIFACE CATHOLIC CEMETERY

GERMANTOWN, IL.  
SECTION 4

SYCAMORE STREET

ROW #



(PRIVATE PROPERTIES)

LOT #

	7	6	5	4	3	2	1
37							
36							
35							
34							
33							
32							
31							
30							
29							
28							
27							
26							
25							
24							
23							
22							
21				(SECTION 4)			
20							
19							
18							
17							
16							
15							
14							
13							
12							
11							
10							
9							
8							
7							
6							
5							
4							
3							
2							
1							

BONIFACE DRIVE

(SECTION 6)



(OPEN AREA)

MARY WAY

# ST. BONIFACE CATHOLIC CEMETERY

GERMANTOWN, IL.  
SECTION 5

OPEN AREA  
ROW #

MARY WAY



(PRIVATE PROPERTIES)

LOT #

	7	6	5	4	3	2	1
37							
36							
35							
34							
33							
32							
31							
30							
29							
28							
27							
26							
25							
24							
23							
22							
21			(SECTION 5)				
20							
19							
18							
17							
16							
15							
14							
13							
12							
11							
10							
9							
8							
7							
6							
5							
4							
3							
2							
1							

SHED

BONIFACE DRIVE

VIII



IX



(SECTION 7)

X



XI

JOSEPH WAY

**BONIFACE DRIVE**

ROW #

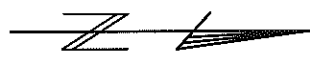
1  
2  
3  
4  
5  
6  
7  
8  
9  
10  
11  
12  
13  
14  
15  
16

	1	2	3	4	5	6	7	8	9	10	11	12	13	14	15	16	17	
	A	B	A	B	A	B	A	B	A	B	A	B	A	B	A	B	A	B
	IV		III		II		I											
	(SECTION 6)																	
	(SECTION 7)																	
	(SECTION 8)																	
	(SECTION 9)																	
	(SECTION 10)																	
	(SECTION 11)																	
	(SECTION 12)																	
	(SECTION 13)																	
	(SECTION 14)																	
	(SECTION 15)																	
	(SECTION 16)																	

**SYCAMORE STREET**

LOT #

**ST. BONIFACE CATHOLIC CEMETERY**  
 GERMANTOWN, IL.  
 SECTION 6



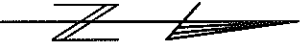
**MARY WAY**

(SECTION 7)

**MUNSTER STREET**

**ST. BONIFACE  
CATHOLIC CEMETERY**  
GERMANTOWN, IL.  
SECTION 7

(SECTION 6)



**BONIFACE DRIVE**

**MARY WAY**

ROW #

ROW #	1	2	3	4	5	6	7	8	9	10	11	12	13	14	15	16	17	18	19	20	21	22	23	24	25	26	27	28	29	30	31	32	33	34	35	36	37			
1																																								
2	VIII																																							
3																																								
4																																								
5																																								
6	IX																																							
7																																								
8																																								
9																																								
10																																								
11	X																																							
12																																								
13																																								
14																																								
15																																								
16	XI																																							
17																																								
18																																								

#  
LOT

(SECTION 7)

**MUNSTER STREET**

**JOSEPH WAY**

(SECTION 3)